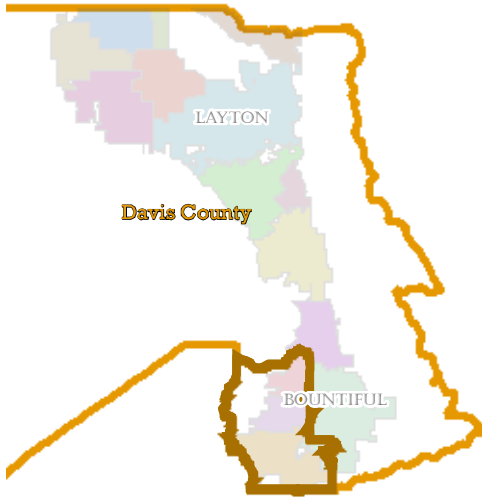




Davis County Voter Participation Area G



Map area shown above.

Includes Precincts

Bountiful 25, 29, 31, 33
 North Salt Lake 1-11
 West Bountiful 1-4
 Woods Cross 1-7

-  Participation Area
-  Voting Precincts



Date Approved: September 17, 2019.
 Map data current as of August 12, 2019.

