

Davis County Pedestrian & Bike Crash Analysis City Map Series

Davis County Health Department



Connects.You.

Date Created: 5/11/2017
Map Count: 13



Legend

Pedestrian Crash Severity

- ★ No Injury
- ★ Injury
- ★ Fatality

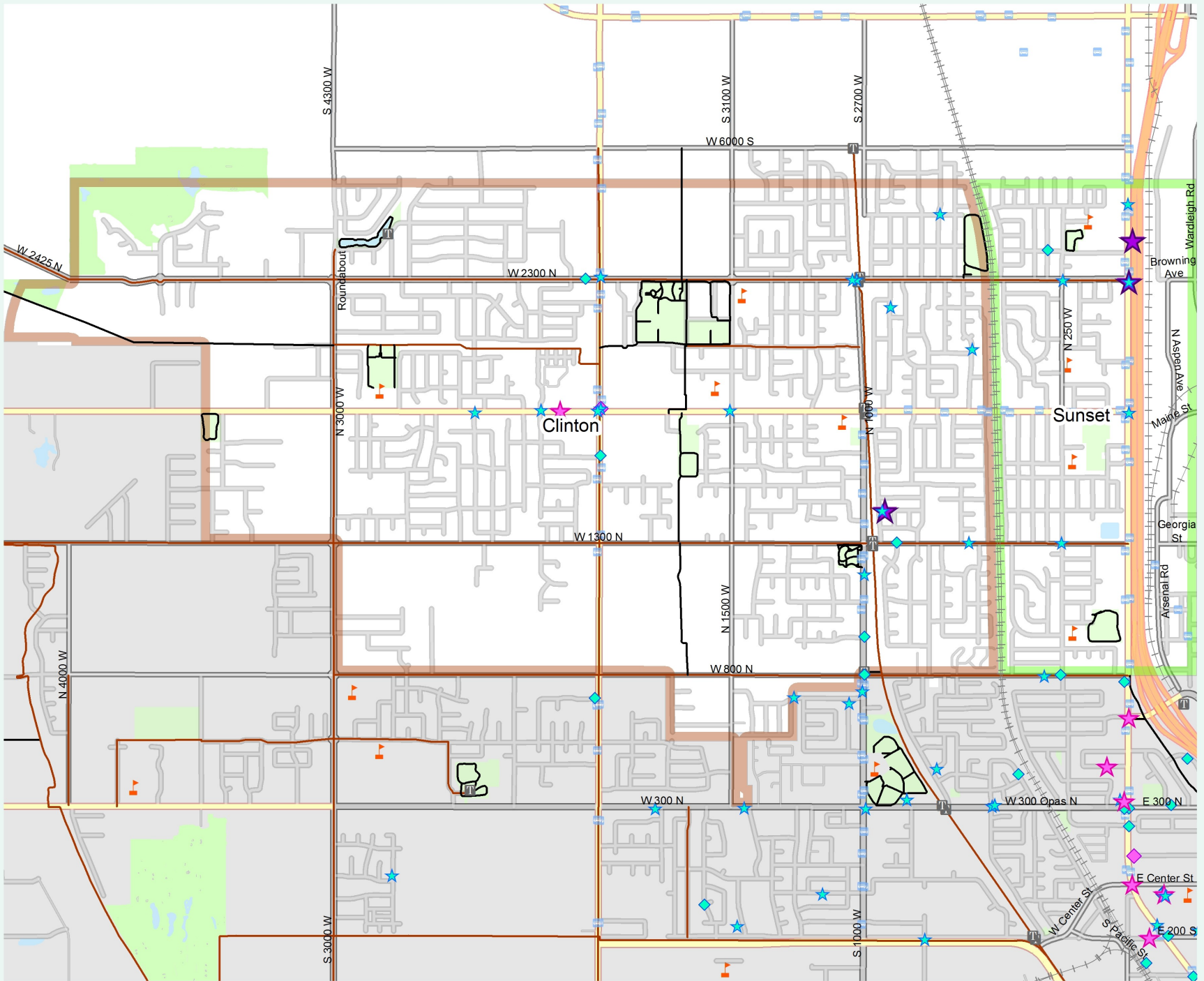
Bicycle Crash Severity

- ◆ No Injury
- ◆ Injury
- ◆ Fatality


- Train Stations
- Bus Stops
- Trail Access
- Schools
- Libraries
- Biking
- Hiking
- Walking
- Railroad
- Lakes, Ponds, Reservoirs
- Parks and Golf Courses

Crash Data Source:

Utah Department of Public Safety
2011 - 2015
<http://crashmapping.utah.gov/>



Clinton & Sunset City Pedestrian & Bike Crash Analysis Map













Legend

Pedestrian Crash Severity

-  No Injury
-  Injury
-  Fatality

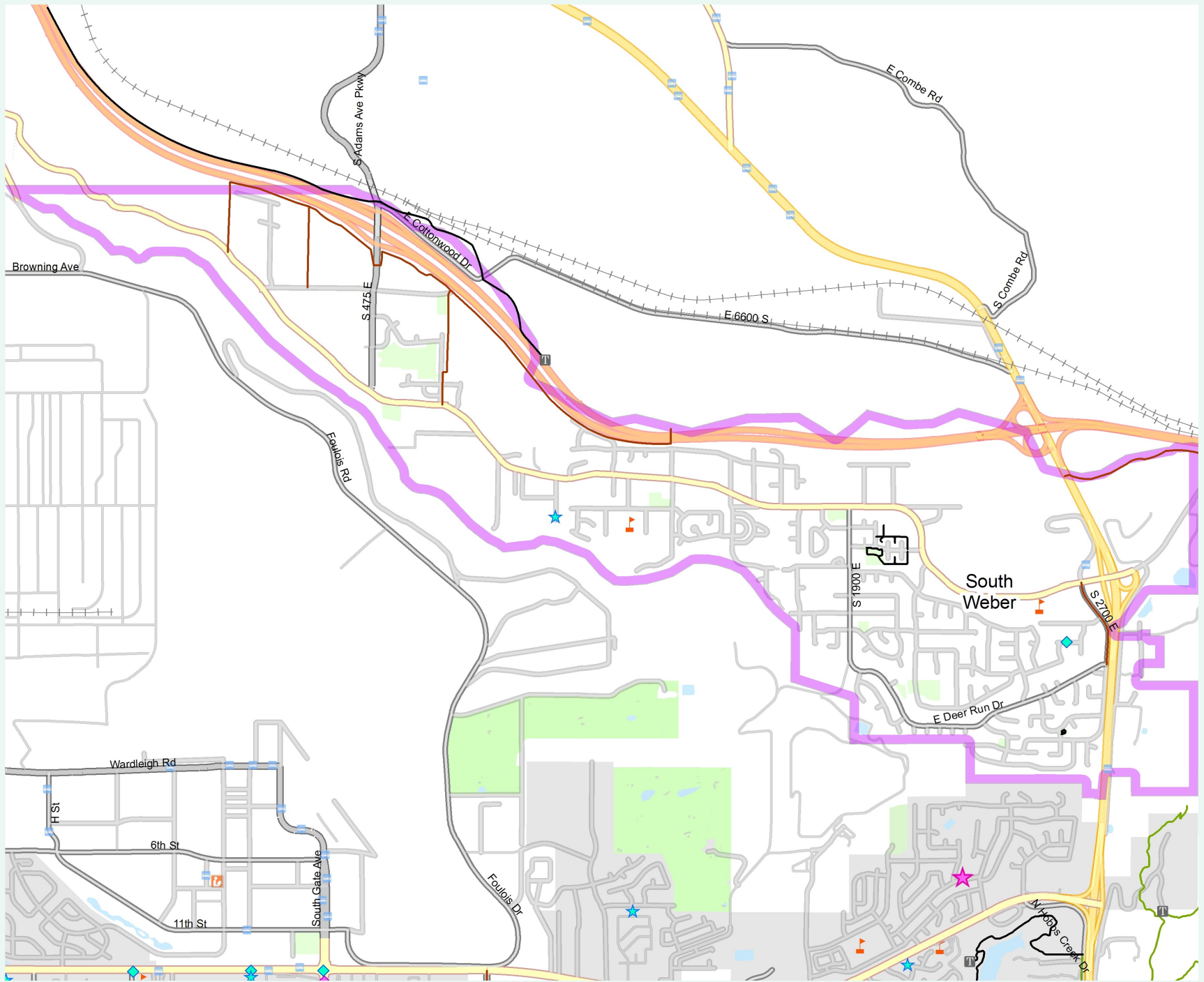
Bicycle Crash Severity

-  No Injury
-  Injury
-  Fatality
-  Train Stations
-  Bus Stops
-  Trail Access
-  Schools
-  Libraries


-  Biking
-  Hiking
-  Walking
-  Railroad
-  Lakes, Ponds, Reservoirs
-  Parks and Golf Courses

Crash Data Source:

Utah Department of Public Safety
 2011 - 2015
<http://crashmapping.utah.gov/>



South Weber City Pedestrian & Bike Crash Analysis Map





Legend

Pedestrian Crash Severity

- ★ No Injury
- ★ Injury
- ★ Fatality

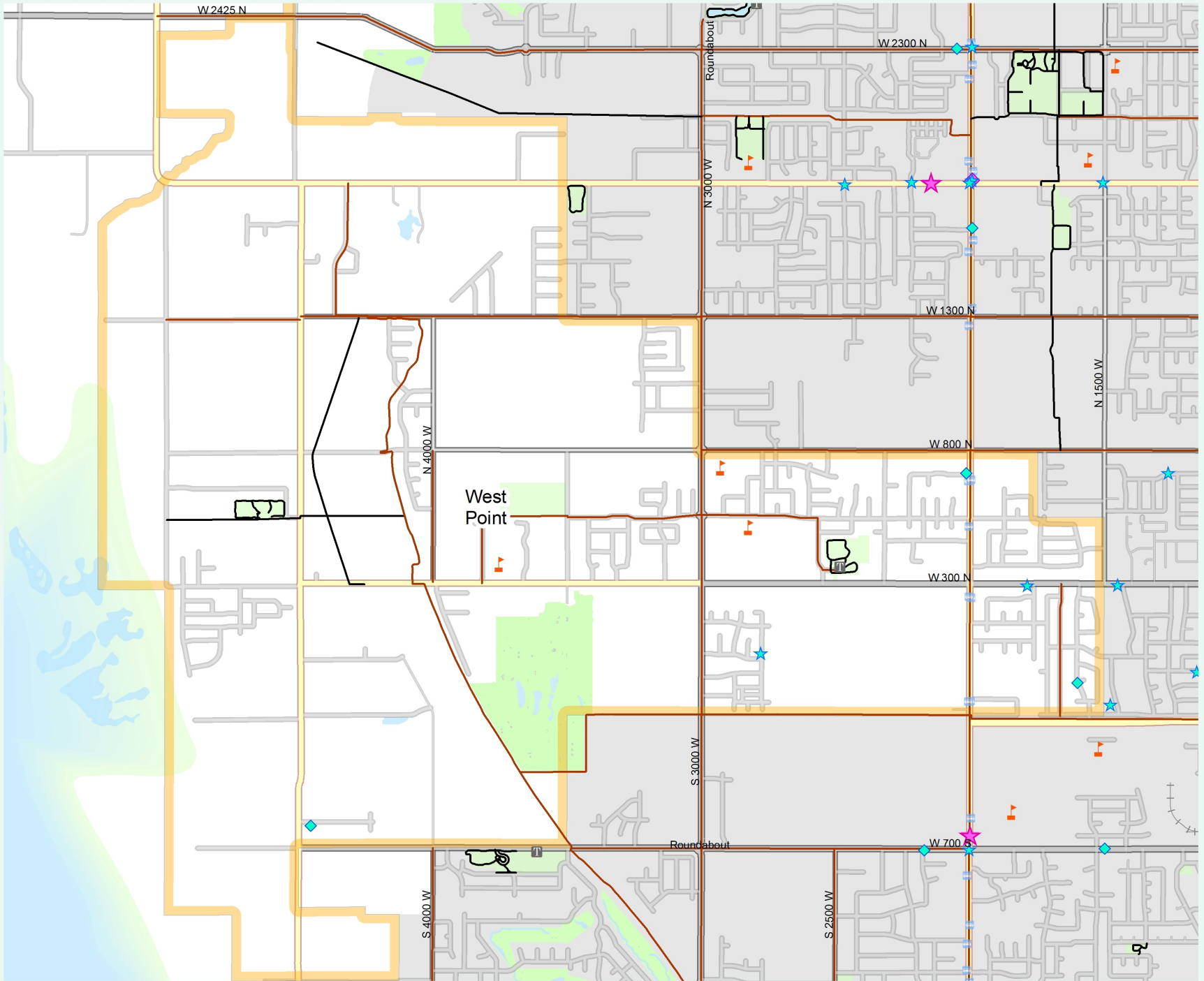
Bicycle Crash Severity

- ◆ No Injury
- ◆ Injury
- ◆ Fatality


- 🚉 Train Stations
- 🚌 Bus Stops
- 🚶 Trail Access
- 🎓 Schools
- 📖 Libraries
- 🚲 Biking
- 🥾 Hiking
- 🚶 Walking
- 🚂 Railroad
- 🌊 Lakes, Ponds, Reservoirs
- 🌳 Parks and Golf Courses

Crash Data Source:

Utah Department of Public Safety
2011 - 2015
<http://crashmapping.utah.gov/>



West Point City Pedestrian & Bike Crash Analysis Map





Legend

Pedestrian Crash Severity

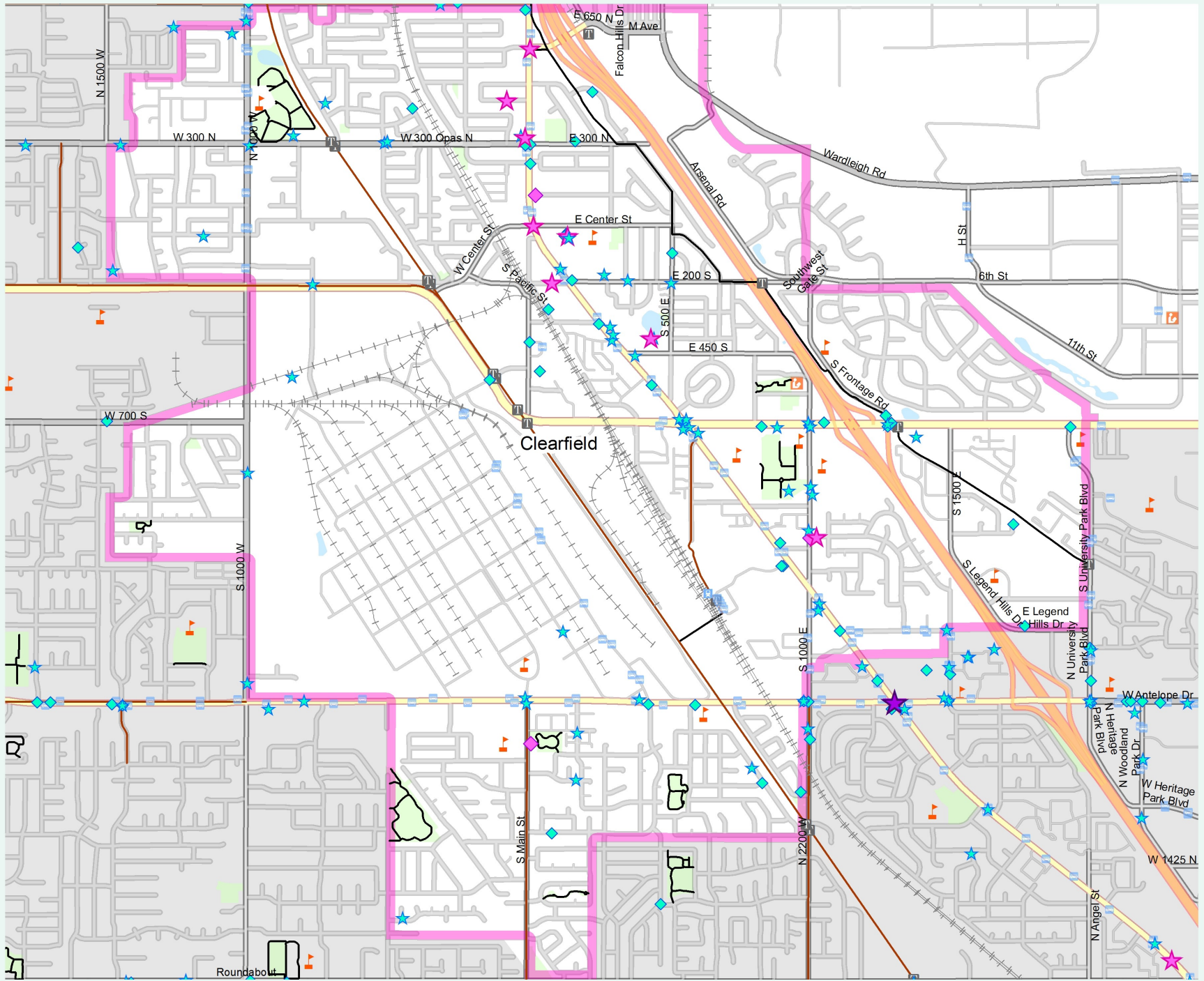
- ★ No Injury
- ★ Injury
- ★ Fatality

Bicycle Crash Severity


- ◆ No Injury
- ◆ Injury
- ◆ Fatality

- Train Stations
- Bus Stops
- Trail Access
- Schools
- Libraries
- Biking
- Hiking
- Walking
- Railroad
- Lakes, Ponds, Reservoirs
- Parks and Golf Courses

Crash Data Source:
 Utah Department of Public Safety
 2011 - 2015
<http://crashmapping.utah.gov/>



Clearfield City Pedestrian & Bike Crash Analysis Map
















Legend

Pedestrian Crash Severity

-  No Injury
-  Injury
-  Fatality

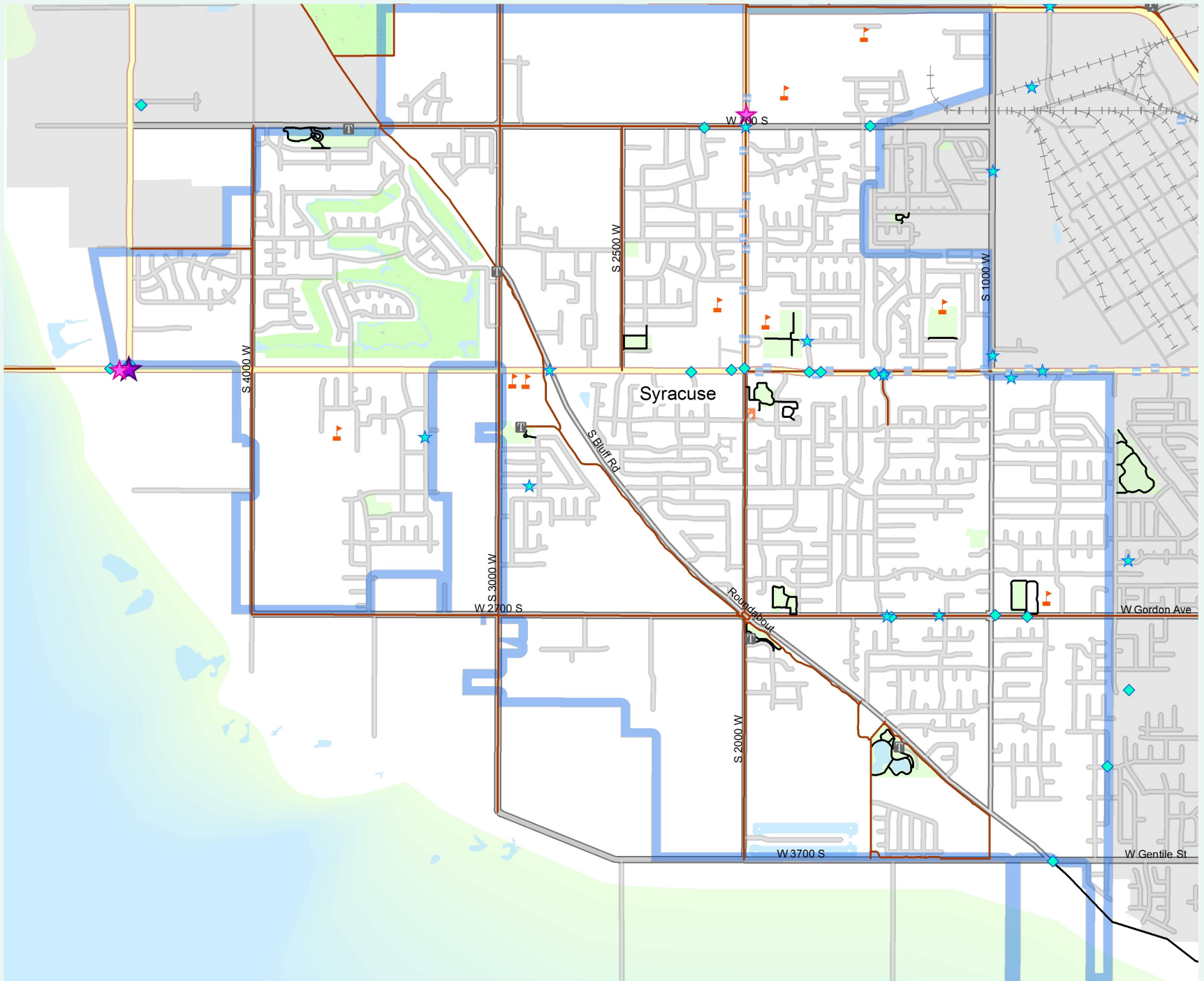
Bicycle Crash Severity

-  No Injury
-  Injury
-  Fatality


-  Train Stations
-  Bus Stops
-  Trail Access
-  Schools
-  Libraries
-  Biking
-  Hiking
-  Walking
-  Railroad
-  Lakes, Ponds, Reservoirs
-  Parks and Golf Courses

Crash Data Source:

Utah Department of Public Safety
 2011 - 2015
<http://crashmapping.utah.gov/>



Syracuse City Pedestrian & Bike Crash Analysis Map





Legend

Pedestrian Crash Severity

- ★ No Injury
- ★ Injury
- ★ Fatality

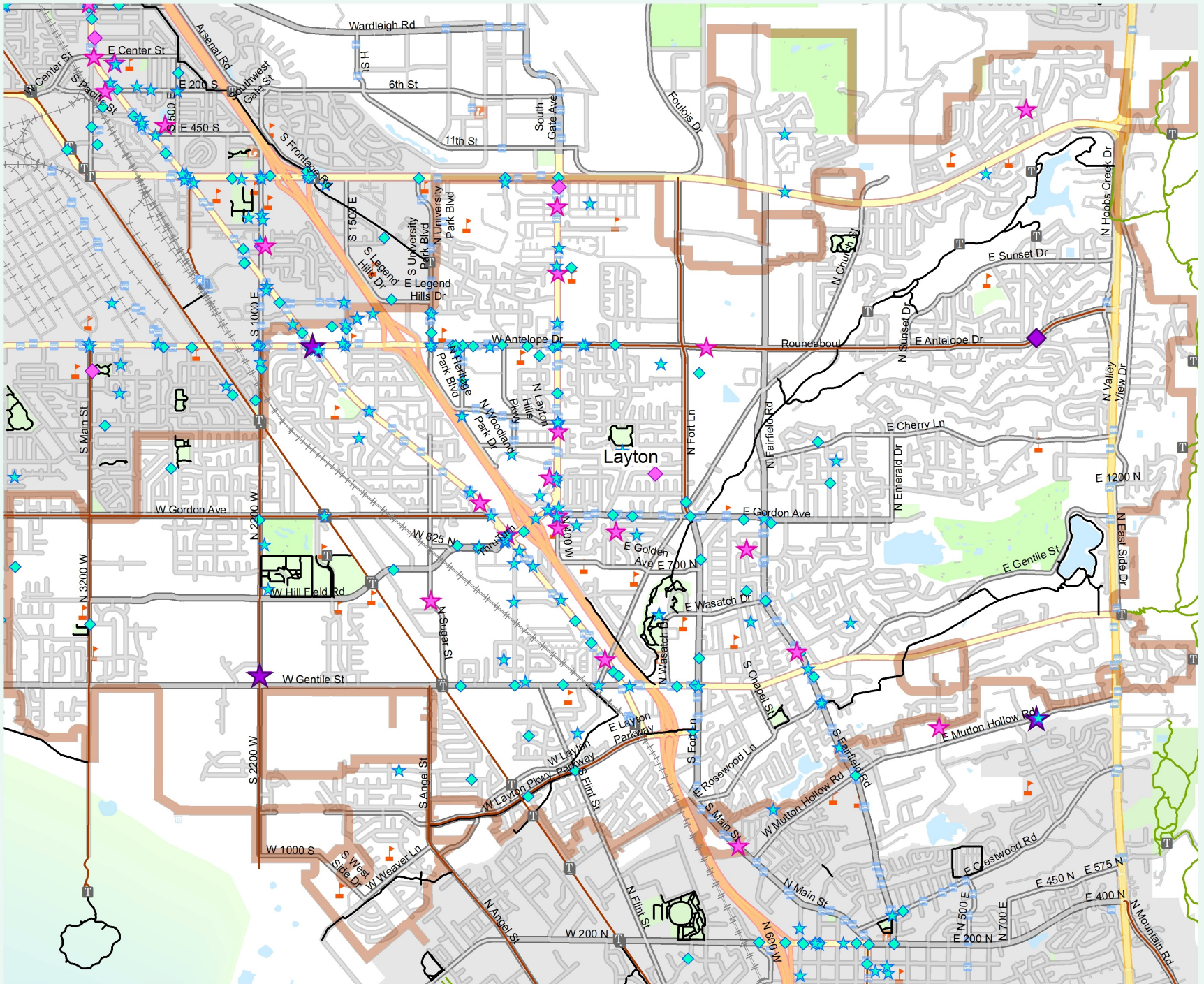
Bicycle Crash Severity

- ◆ No Injury
- ◆ Injury
- ◆ Fatality

- Train Stations
- Bus Stops
- Trail Access
- Schools
- Libraries
- Biking
- Hiking
- Walking
- Railroad
- Lakes, Ponds, Reservoirs
- Parks and Golf Courses

Crash Data Source:

Utah Department of Public Safety
2011 - 2015
<http://crashmapping.utah.gov/>



Layton City Pedestrian & Bike Crash Analysis Map





Legend

Pedestrian Crash Severity

- ★ No Injury
- ★ Injury
- ★ Fatality

Bicycle Crash Severity

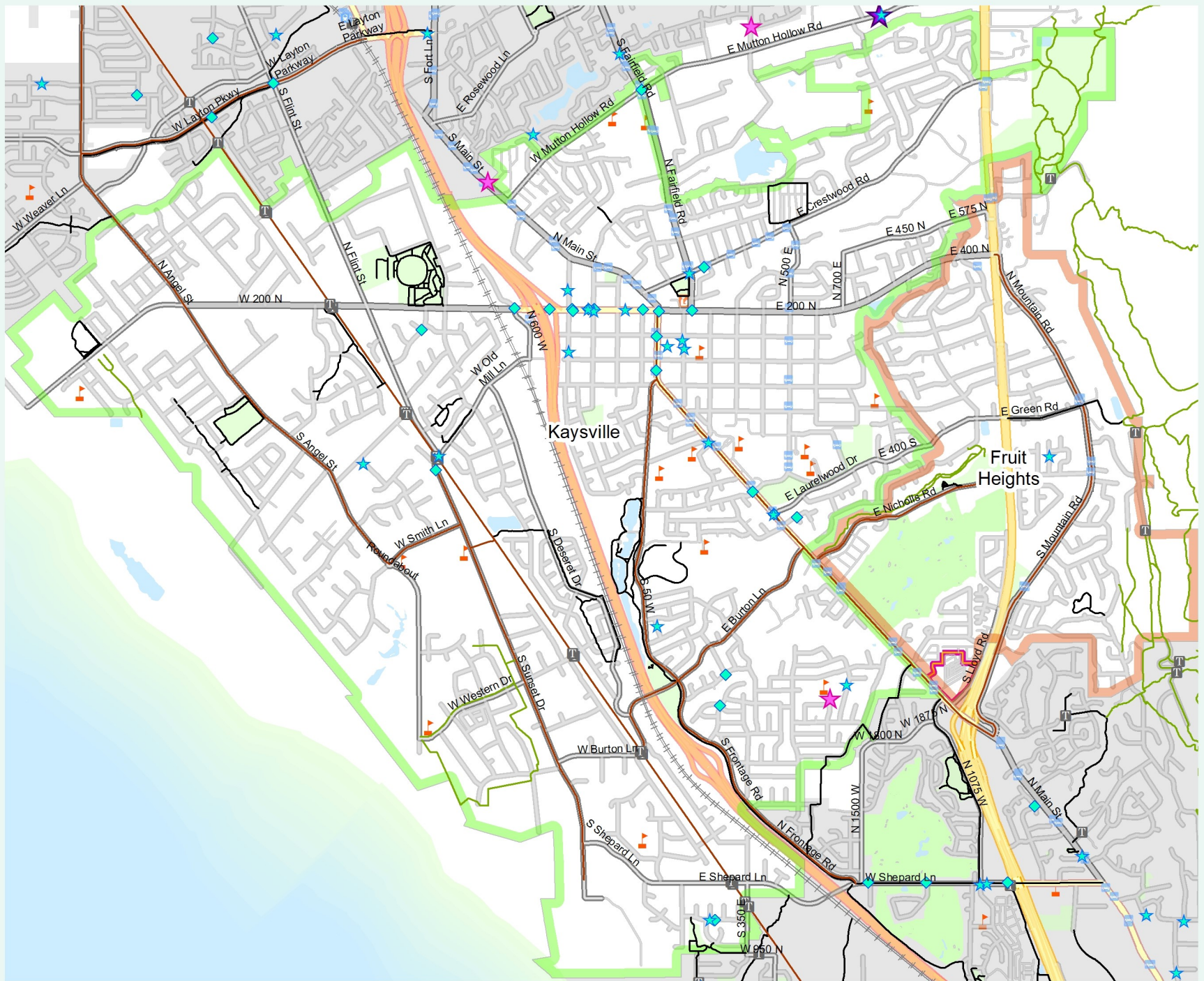
- ◆ No Injury
- ◆ Injury
- ◆ Fatality

- Train Stations
- Bus Stops
- Trail Access


- Railroad
- Biking
- Hiking
- Walking
- Schools
- Libraries
- Lakes, Ponds, Reservoirs
- Parks and Golf Courses

Crash Data Source:

Utah Department of Public Safety
2011 - 2015
<http://crashmapping.utah.gov/>



Kaysville & Fruit Heights Pedestrian & Bike Crash Analysis Map





Legend

Pedestrian Crash Severity

- ★ No Injury
- ★ Injury
- ★ Fatality

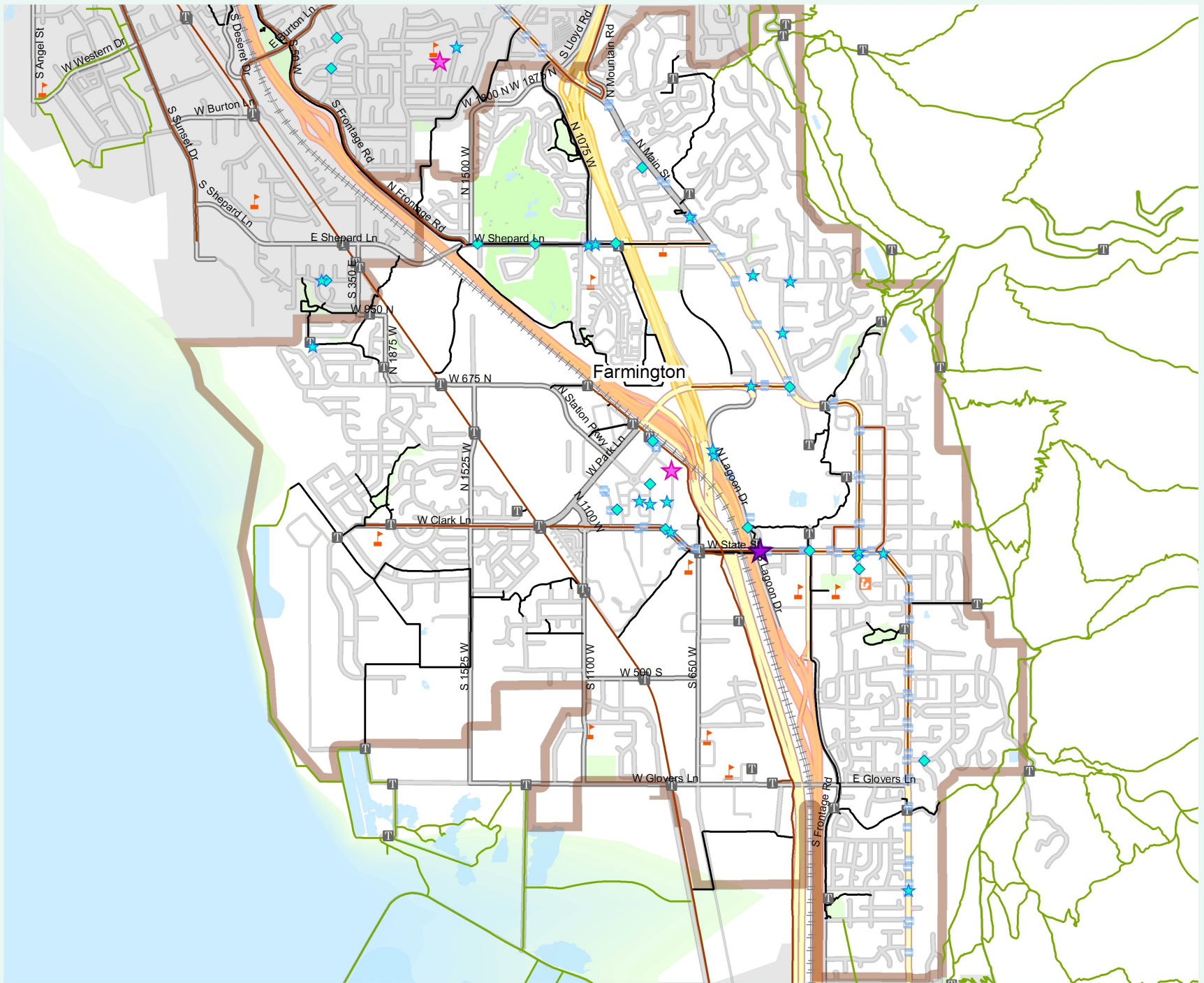
Bicycle Crash Severity

- ◆ No Injury
- ◆ Injury
- ◆ Fatality

- 🚉 Train Stations
- 🚌 Bus Stops
- 🚶 Trail Access
- 🏫 Schools
- 📖 Libraries
- 🚲 Biking
- 🥾 Hiking
- 🚶 Walking
- 🚂 Railroad
- 🌊 Lakes, Ponds, Reservoirs
- 🌳 Parks and Golf Courses

Crash Data Source:

Utah Department of Public Safety
2011 - 2015
<http://crashmapping.utah.gov/>



Farmington City Pedestrian & Bike Crash Analysis Map





Legend

Pedestrian Crash Severity

- No Injury
- Injury
- Fatality

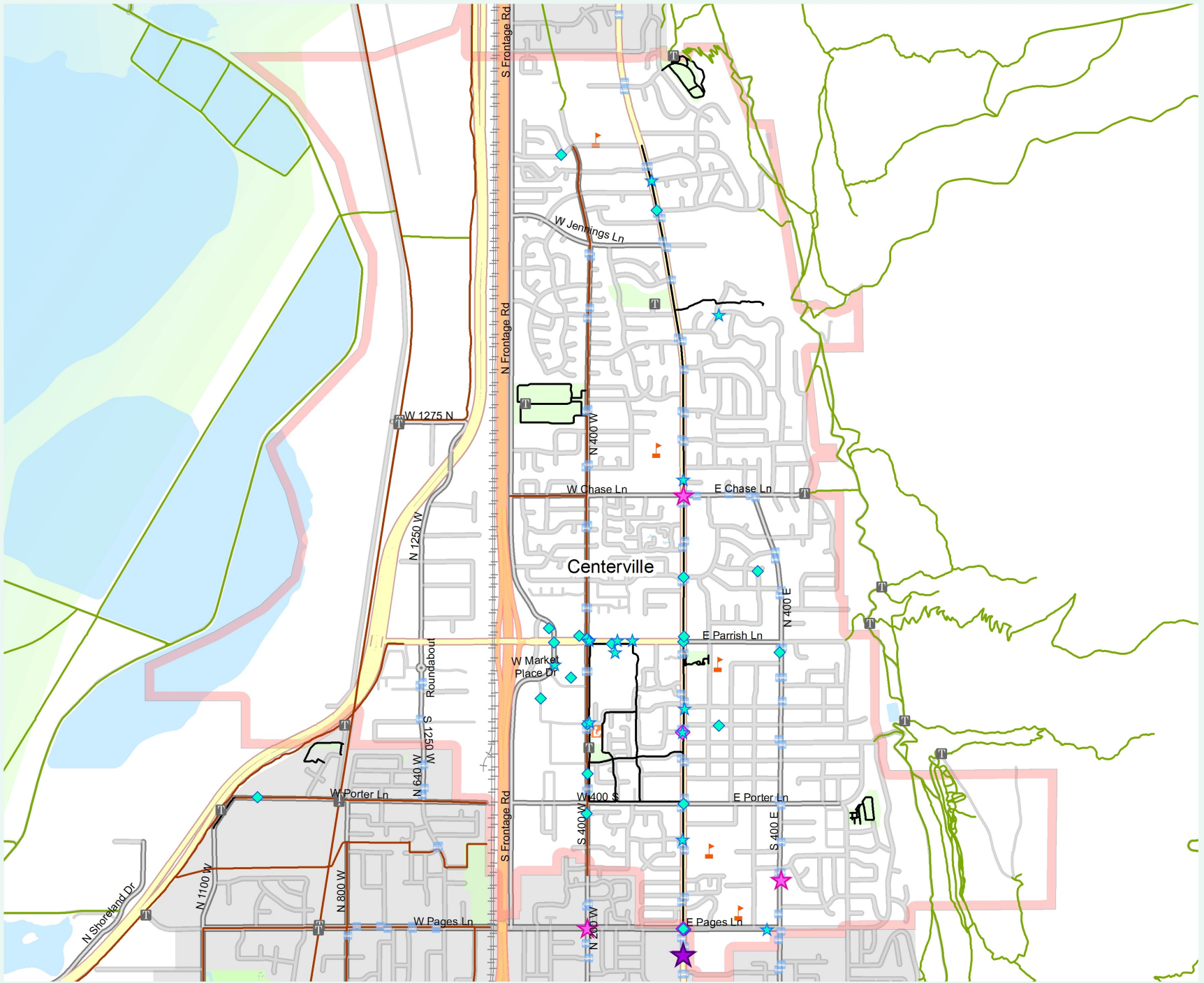
Bicycle Crash Severity

- No Injury
- Injury
- Fatality


- Train Stations
- Bus Stops
- Trail Access
- Schools
- Libraries
- Biking
- Hiking
- Walking
- Railroad
- Lakes, Ponds, Reservoirs
- Parks and Golf Courses

Crash Data Source:

Utah Department of Public Safety
2011 - 2015
<http://crashmapping.utah.gov/>



Centerville City Pedestrian & Bike Crash Analysis Map





Legend

Pedestrian Crash Severity

- ★ No Injury
- ★ Injury
- ★ Fatality

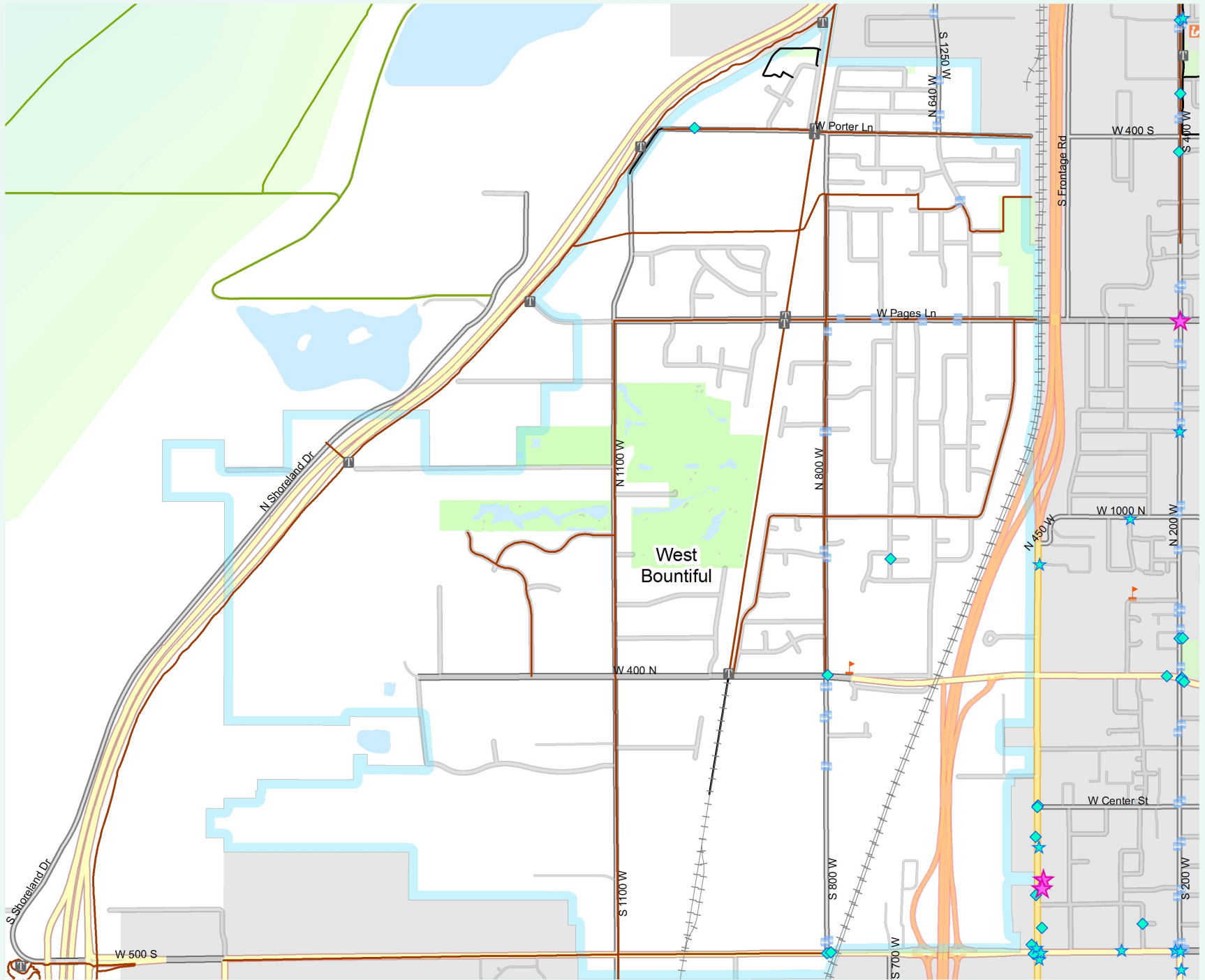
Bicycle Crash Severity

- ◆ No Injury
- ◆ Injury
- ◆ Fatality


- Train Stations
- Bus Stops
- Trail Access
- Schools
- Libraries
- Biking
- Hiking
- Walking
- Railroad
- Lakes, Ponds, Reservoirs
- Parks and Golf Courses

Crash Data Source:

Utah Department of Public Safety
2011 - 2015
<http://crashmapping.utah.gov/>



West Bountiful City Pedestrian & Bike Crash Analysis Map





Legend

Pedestrian Crash Severity

- ★ No Injury
- ★ Injury
- ★ Fatality

Bicycle Crash Severity

- ◆ No Injury
- ◆ Injury
- ◆ Fatality


- 🚉 Train Stations
- 🚌 Bus Stops
- 🚶 Trail Access
- 🎓 Schools
- 📖 Libraries
- 🚲 Biking
- 🥾 Hiking
- 🚶 Walking
- 🚂 Railroad
- 🌊 Lakes, Ponds, Reservoirs
- 🌳 Parks and Golf Courses

Crash Data Source:

Utah Department of Public Safety
2011 - 2015
<http://crashmapping.utah.gov/>



Woods Cross City Pedestrian & Bike Crash Analysis Map





Legend

Pedestrian Crash Severity

- No Injury
- Injury
- Fatality

Bicycle Crash Severity

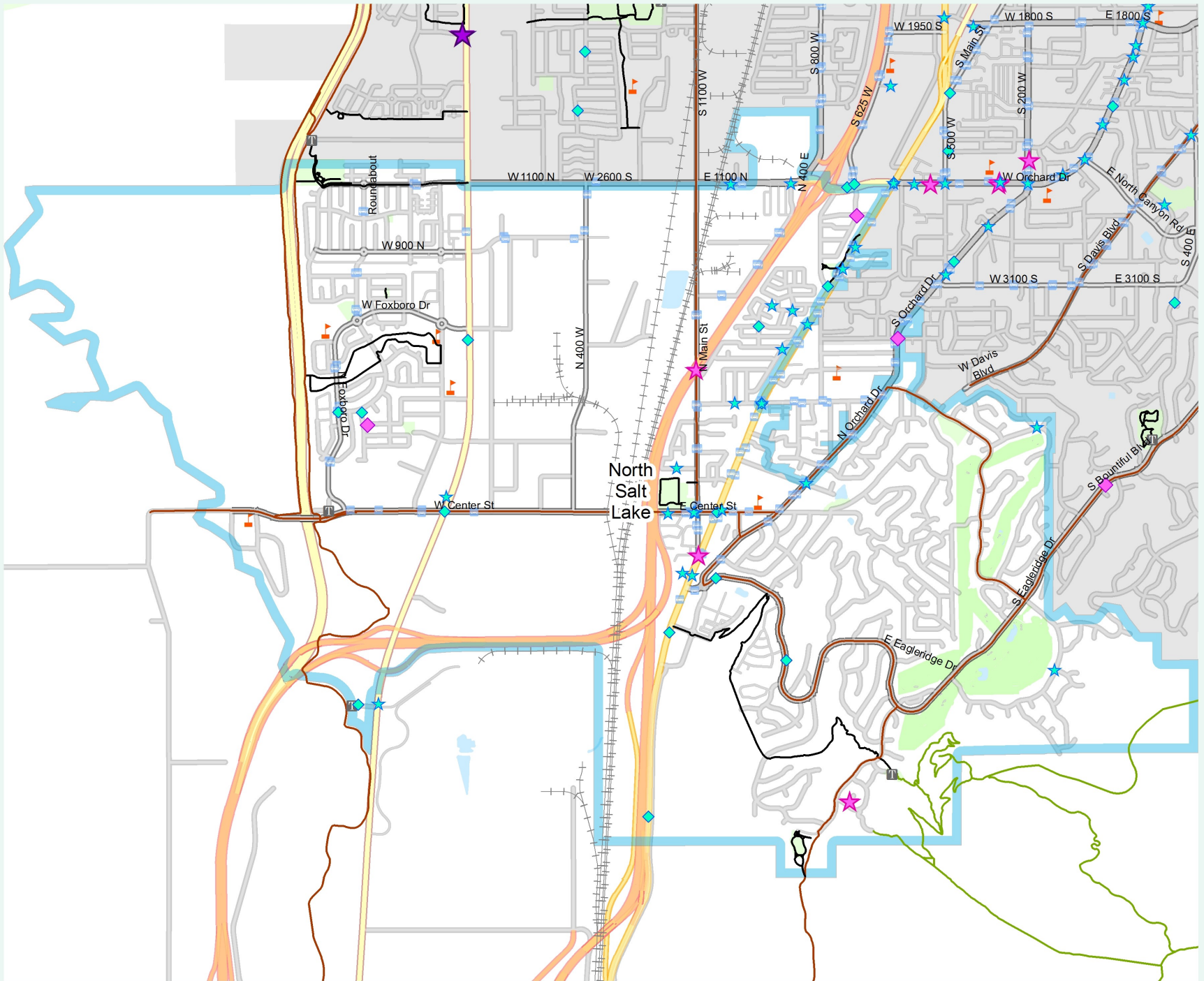
- No Injury
- Injury
- Fatality

- Train Stations
- Bus Stops
- Trail Access
- Schools
- Libraries

- Biking
- Hiking
- Walking
- Railroad
- Lakes, Ponds, Reservoirs
- Parks and Golf Courses

Crash Data Source:

Utah Department of Public Safety
2011 - 2015
<http://crashmapping.utah.gov/>



North Salt Lake City Pedestrian & Bike Crash Analysis Map

