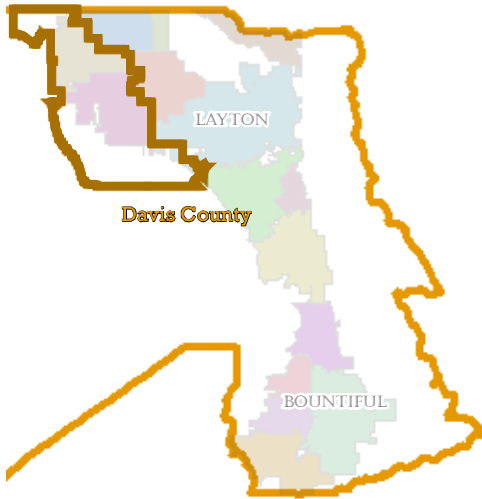




Davis County Voter Participation Area A



Map area shown above.

Includes Precincts

- Layton 34-35
- Syracuse 1-19
- West Point 1-8

-  Participation Area
-  Voting Precincts



Date Approved: September 17, 2019.
Map data current as of August 12, 2019.

