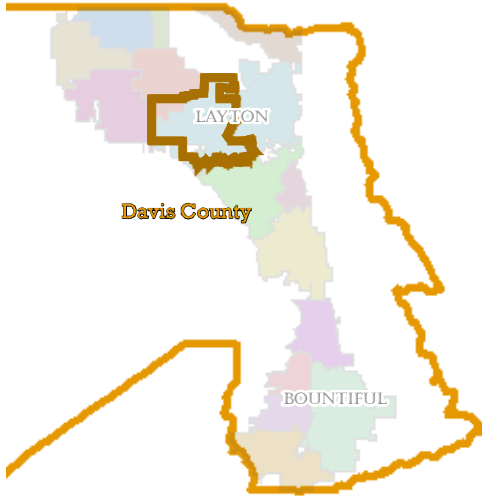




# Davis County Voter Participation Area C



Map area shown above.

Includes Precincts

Clearfield 2, 8-9, 16  
Layton 10, 12-17, 27-33, 36-40, 44-47

-  Participation Area
-  Voting Precincts



Date Approved: September 17, 2019.  
Map data current as of August 12, 2019.

